










LEGEND

-  TRANSITION AREA
-  START LINE
-  FINISH LINE
-  1ST LOOP MILE MARKERS
-  WATER/AID STATION
-  GATORADE ENDURANCE STATION
-  REDBULL STATION

TURN BY TURN DIRECTIONS

- Right on Jefferson
 - Left on University Park Drive
- Veer right into parking lot onto sidewalk
- Right on Cameron Park Road off of sidewalk
 - Right onto Lawson's Point loop
 - Left on Cameron Park Road
 - Straight on Cameron Park Road
 - Right into Redwood Shelter parking lot
 - Right on Cameron Park Dr to Herring Ave
- Left on Herring Ave (counter-flow) across Bridge
 - Left on Brazos Park East sidewalk
 - U Turn in Brazos Park East
 - Cross Herring Ave
 - Enter river walk
 - Remain on river walk to McLane Stadium
 - Right over the Umphrey Bridge
- Second Left at Daniels Historic Village sidewalk
 - Right onto river walk
 - Loop in Ferrell Center Parking Lot
 - Reenter river walk
- Left thru gate right before reaching the Umphrey Bridge
 - Cross Umphrey Bridge
 - Right towards Touchdown Alley
 - Circle tailgate area
 - Left at McLane stadium
 - Circle stadium
 - Left on MLK
- Left down grass hill to reenter river walk
 - Right on river walk
 - Right onto ramp to Suspension Bridge
 - Cross Suspension Bridge to Finish Line

Start Elevation: 406 ft ▪ Finishing Elevation: 360 ft ▪ Gain: 446 ft

